

Navigation and Ancillary Information Facility

In-situ Sensing Programming Lesson (Cassini)

October 2017

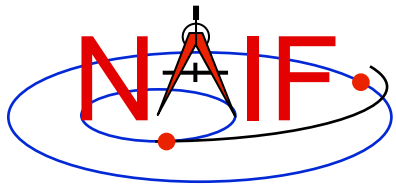
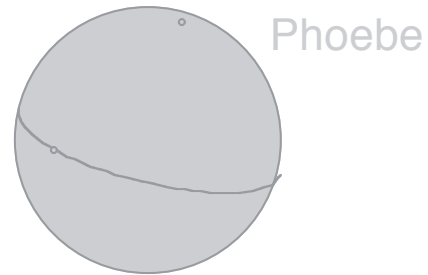
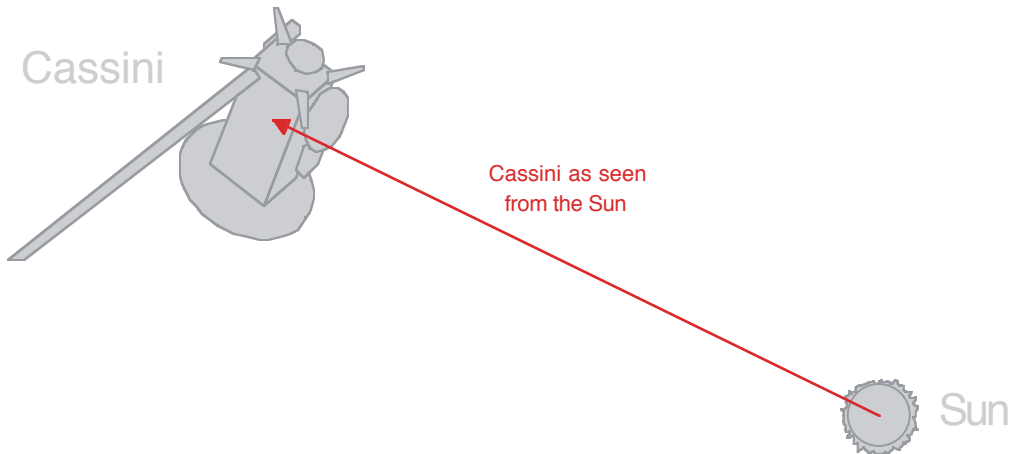


Diagram for Step 3

Navigation and Ancillary Information Facility



In-situ Sensing Lesson:
“Step-3: Spacecraft State”




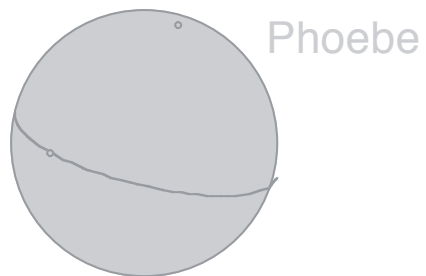
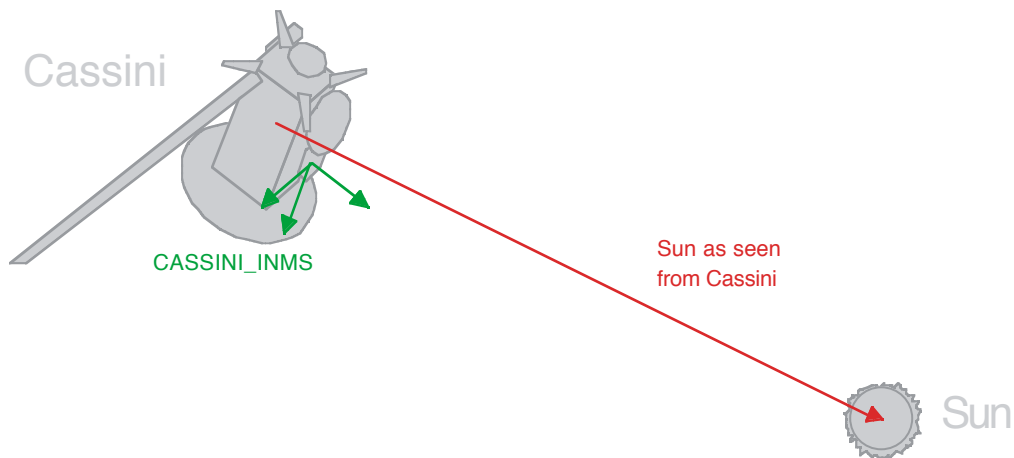


Diagram for Step 4

Navigation and Ancillary Information Facility



In-situ Sensing Lesson:
"Step-4: Sun Direction"



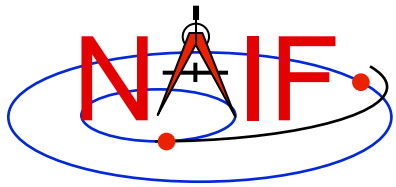
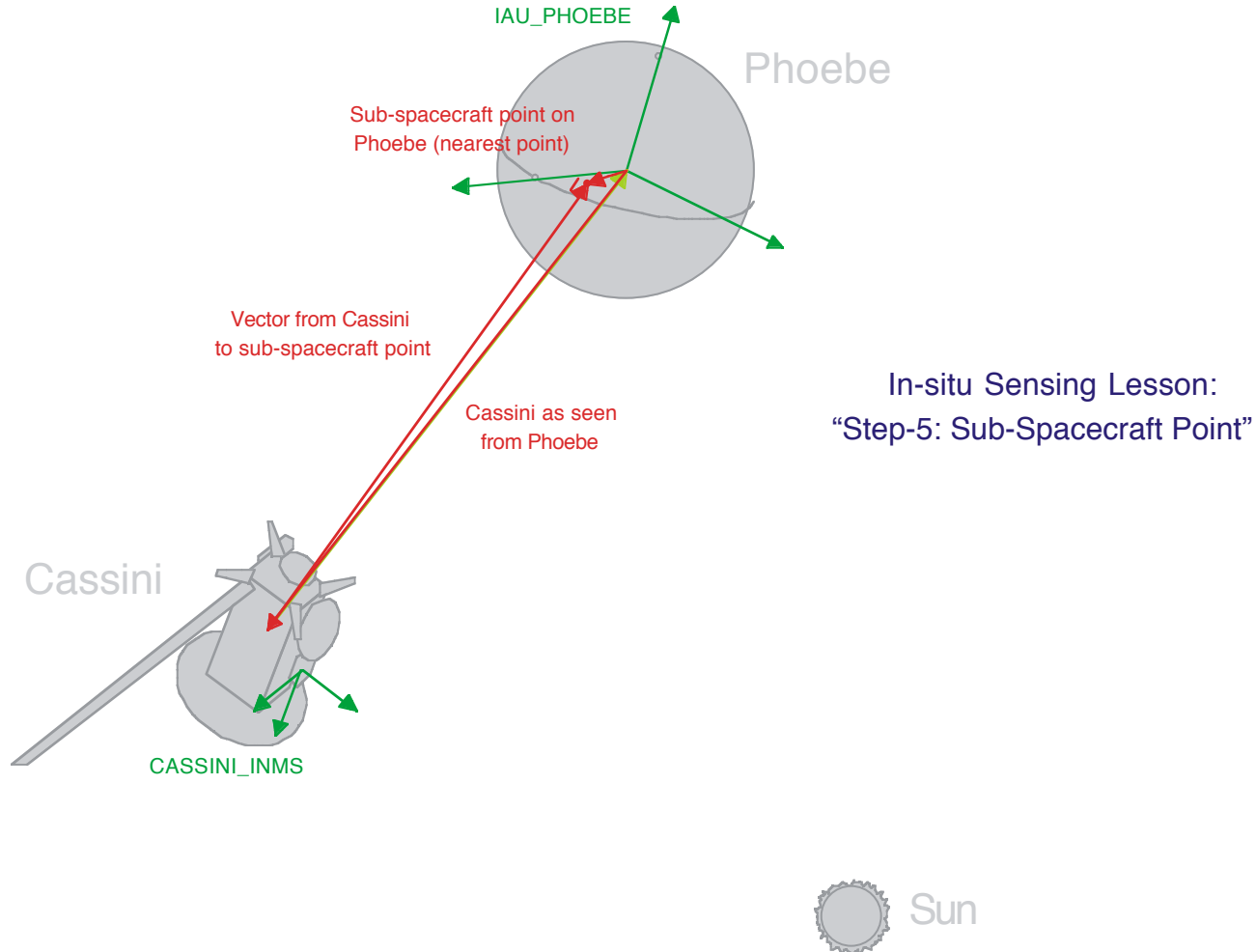


Diagram for Step 5

Navigation and Ancillary Information Facility






Diagram for Step 6

Navigation and Ancillary Information Facility

