

Navigation and Ancillary Information Facility

Remote Sensing Programming Lesson

September 2016

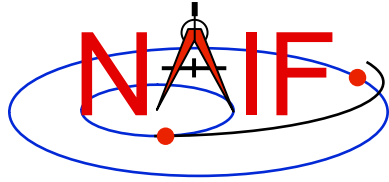
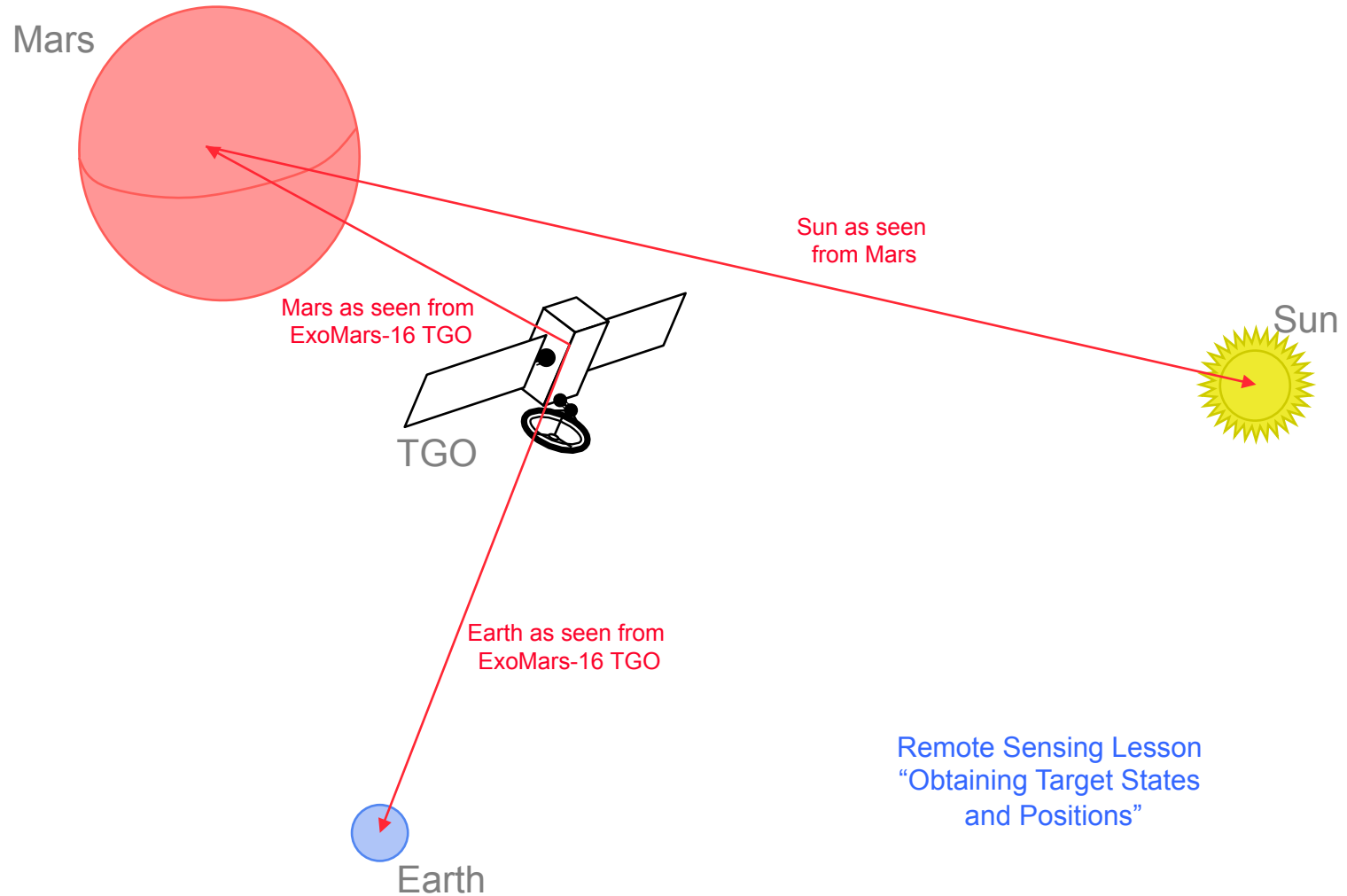


Diagram for “getsta” Exercise

Navigation and Ancillary Information Facility



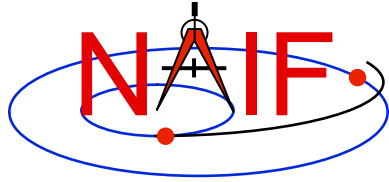
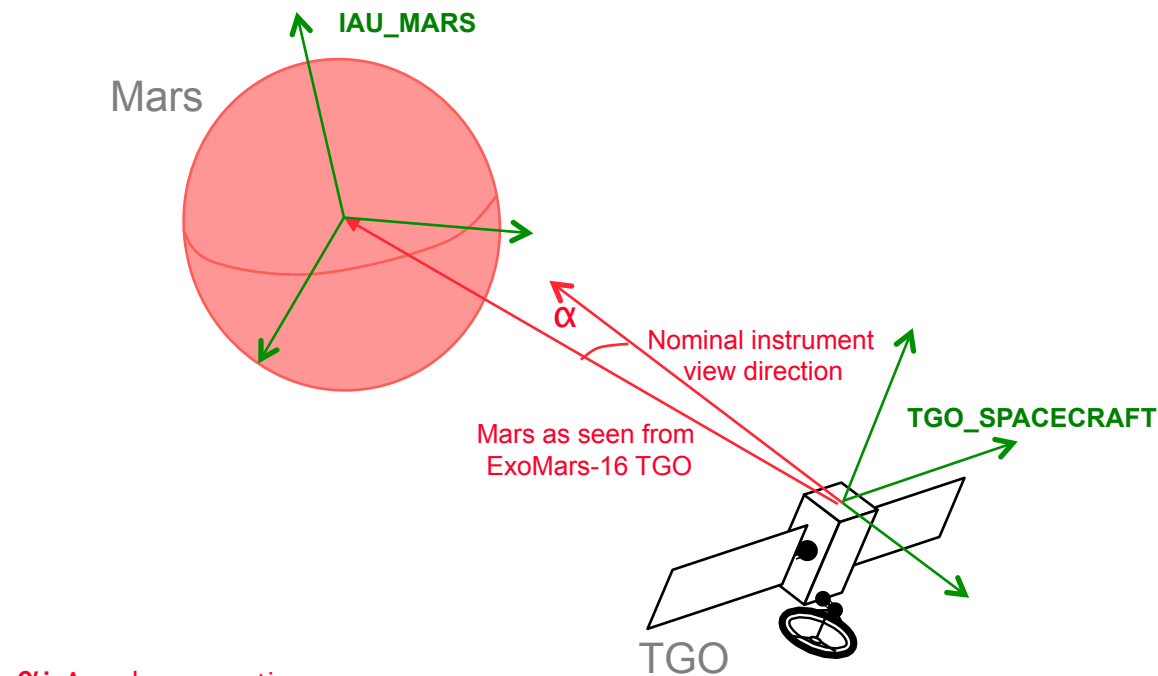


Diagram for “xform” Exercise

Navigation and Ancillary Information Facility



α : Angular separation between nominal instrument direction and direction to Mars

Remote Sensing Lesson
“Spacecraft Orientation and
Reference Frames”



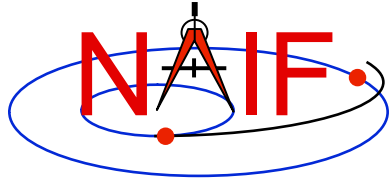
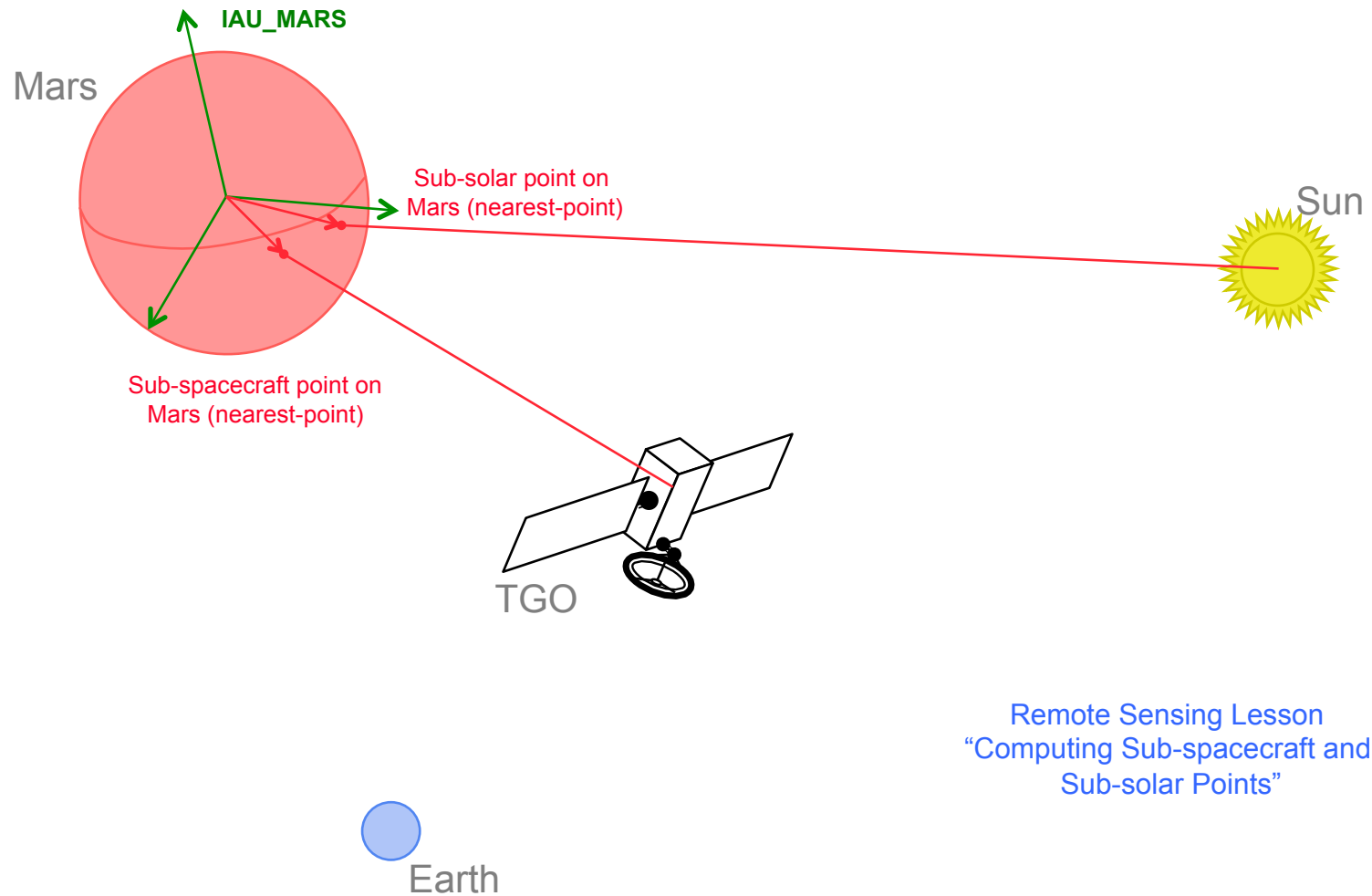


Diagram for “subpts” Exercise

Navigation and Ancillary Information Facility



Remote Sensing Lesson
“Computing Sub-spacecraft and
Sub-solar Points”

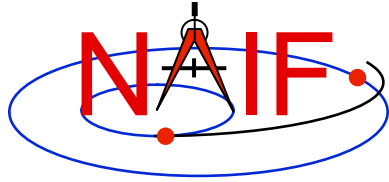
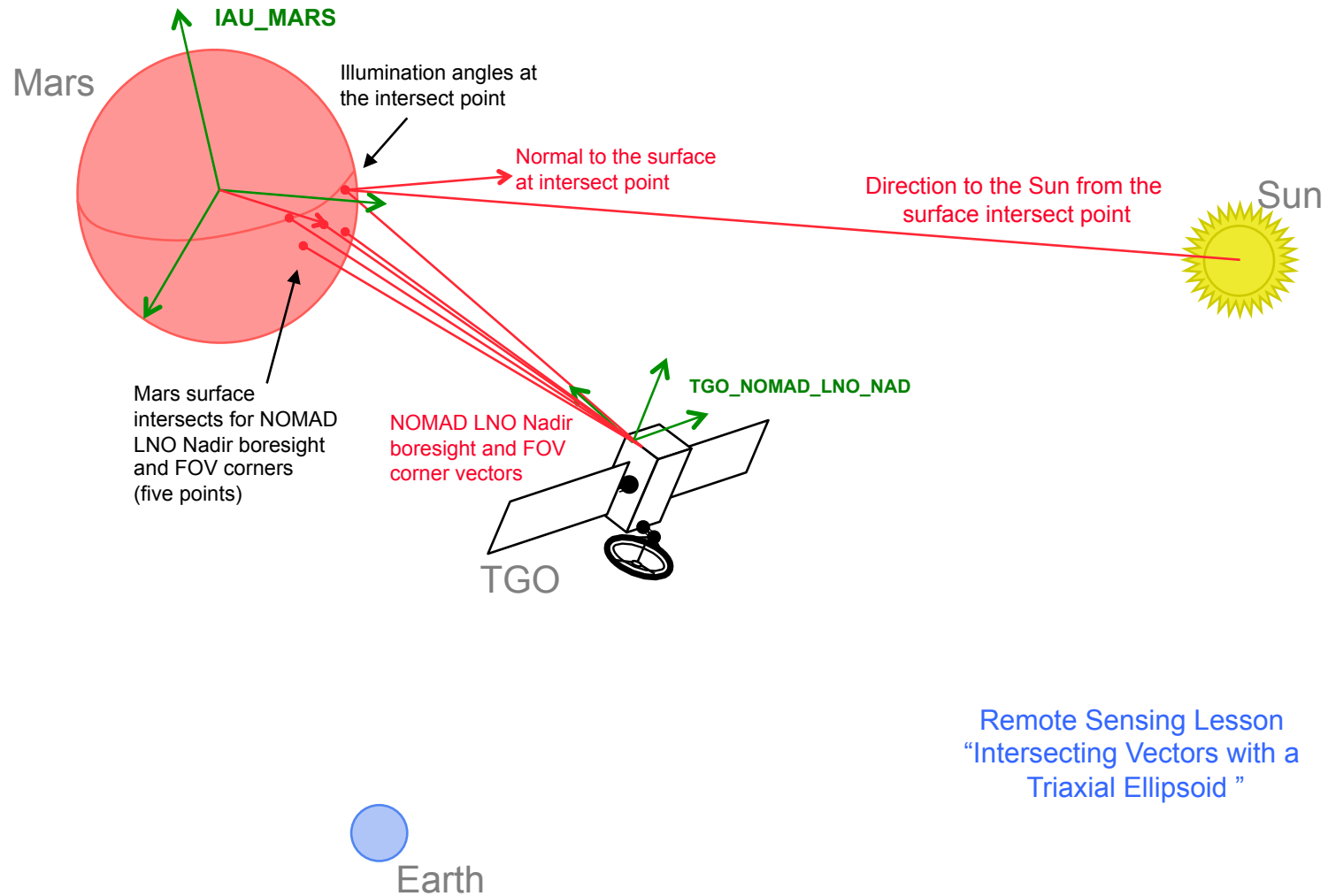


Diagram for “fovint” Exercise

Navigation and Ancillary Information Facility



Remote Sensing Lesson
“Intersecting Vectors with a
Triaxial Ellipsoid ”