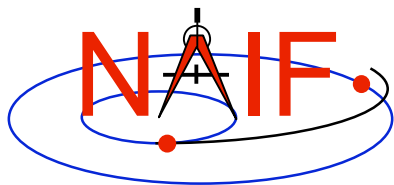


---

Navigation and Ancillary Information Facility

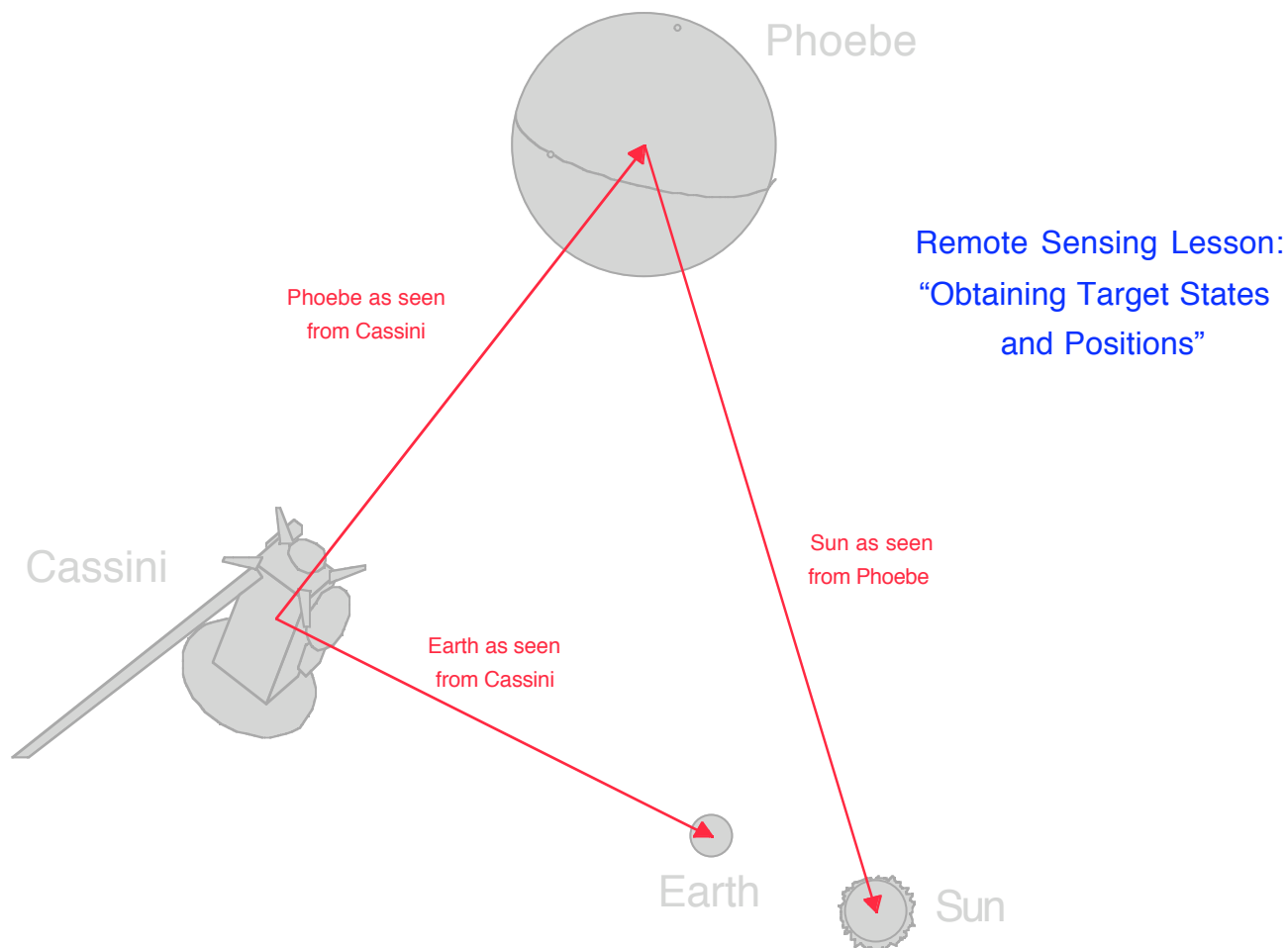
# **Remote Sensing Programming Lesson**

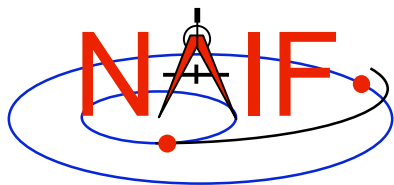
**May 2007**



# Diagram for “getsta” Exercise

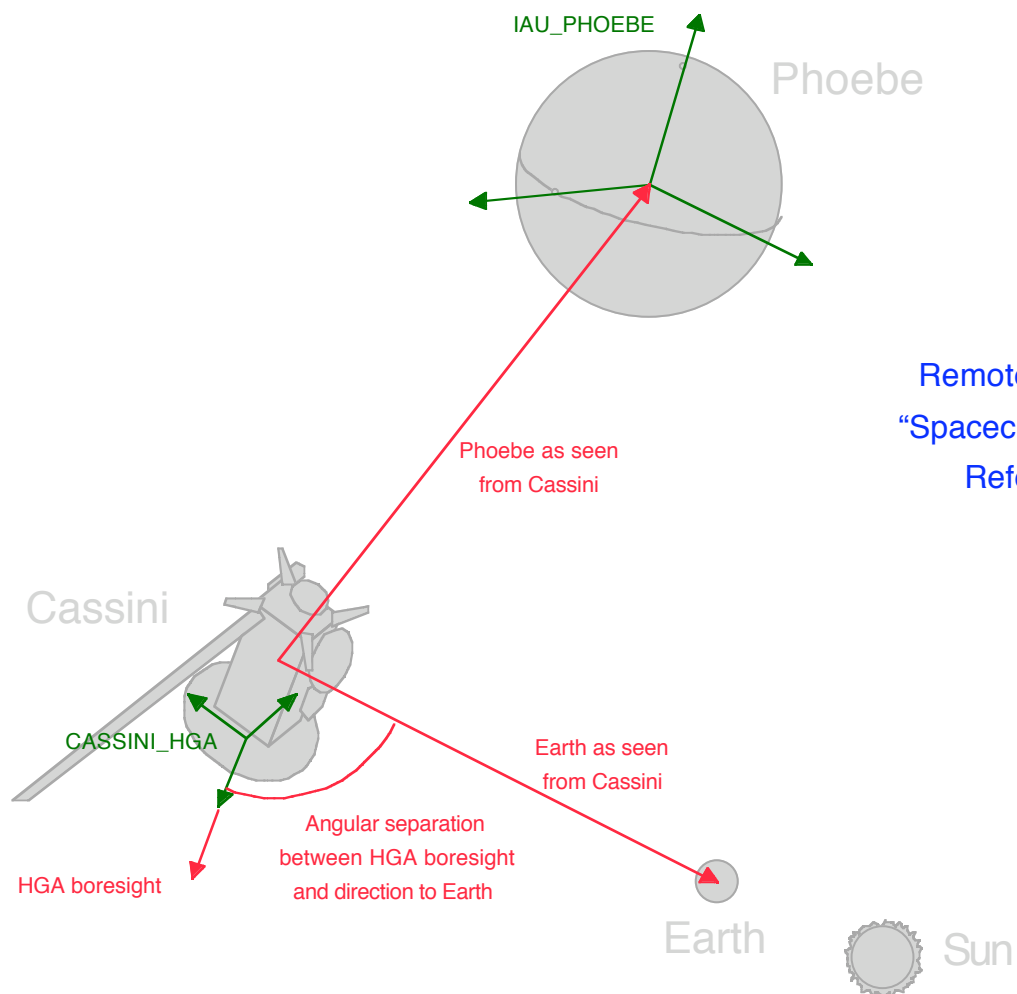
Navigation and Ancillary Information Facility



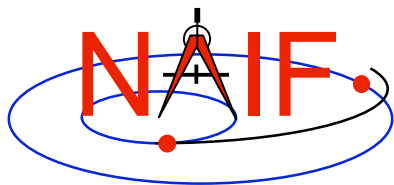


# Diagram for “xform” Exercise

Navigation and Ancillary Information Facility

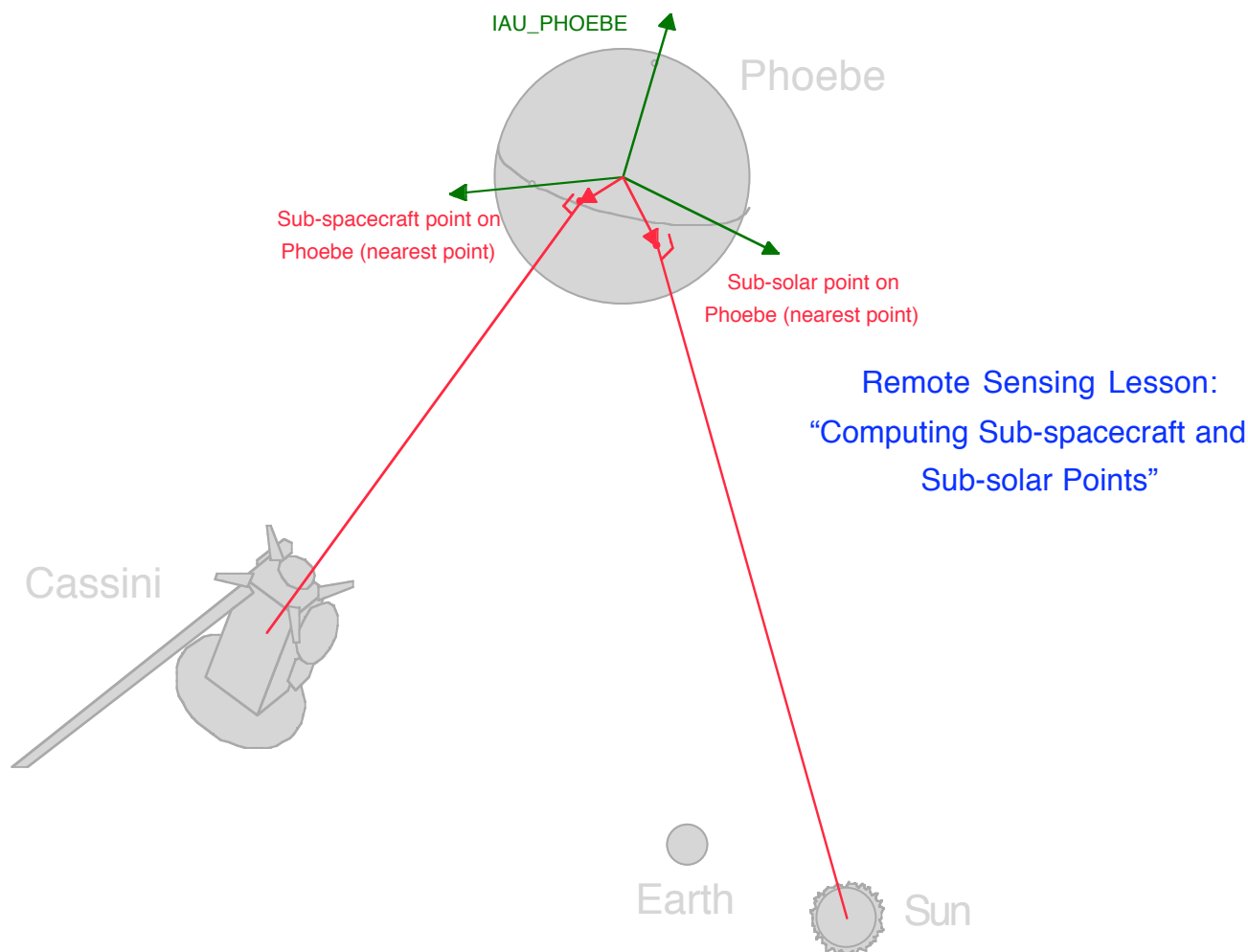


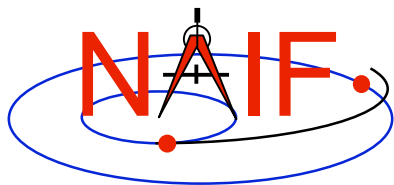
Remote Sensing Lesson:  
“Spacecraft Orientation and  
Reference Frames”



# Diagram for “subpts” Exercise

Navigation and Ancillary Information Facility





# Diagram for “fovint” Exercise

Navigation and Ancillary Information Facility

